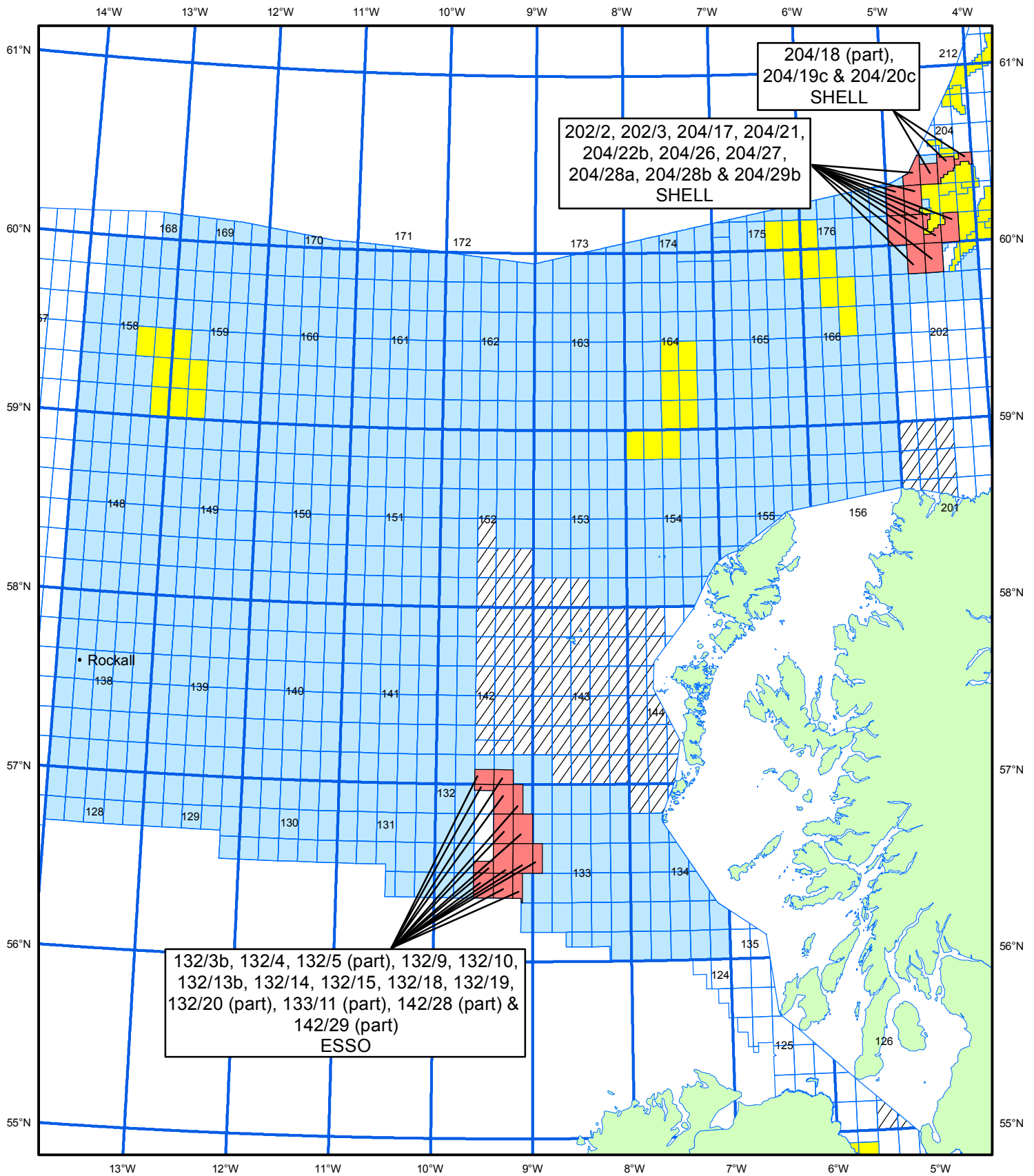


UK Continental Shelf 29th Round of Offshore Licensing West of Scotland



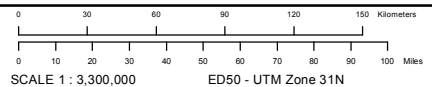
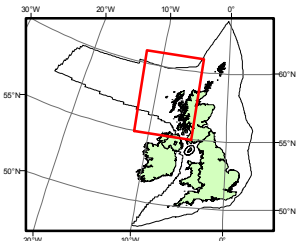
Legend

- Potential awarded blocks
- Blocks currently under licence
- Blocks on offer
- Excluded blocks

Quadrants & Blocks

1	2	3	4	5
6	7	8	9	10
11	12	13	14	15
16	17	18	19	20
21	22	23	24	25
26	27	28	29	30

Map Location



© Crown copyright 2017. You may re-use this information (not including logos) free of charge in any format or medium, under the terms of the Open Government Licence.
 To view this licence, visit <http://www.nationalarchives.gov.uk/doc/open-government-licence/version/3/> or write to the Information Policy Team, The National Archives, Kew, London TW9 4DU, or email: psi@nationalarchives.gsi.gov.uk.
 Any enquiries regarding this publication should be sent to us at john.seabourn@gogauthority.co.uk.
 This publication is available for download at www.official-documents.gov.uk.
 This document is also available from our website at <http://data.ogauthority.opendata.arcgis.com/>



Oil & Gas Authority

OGL