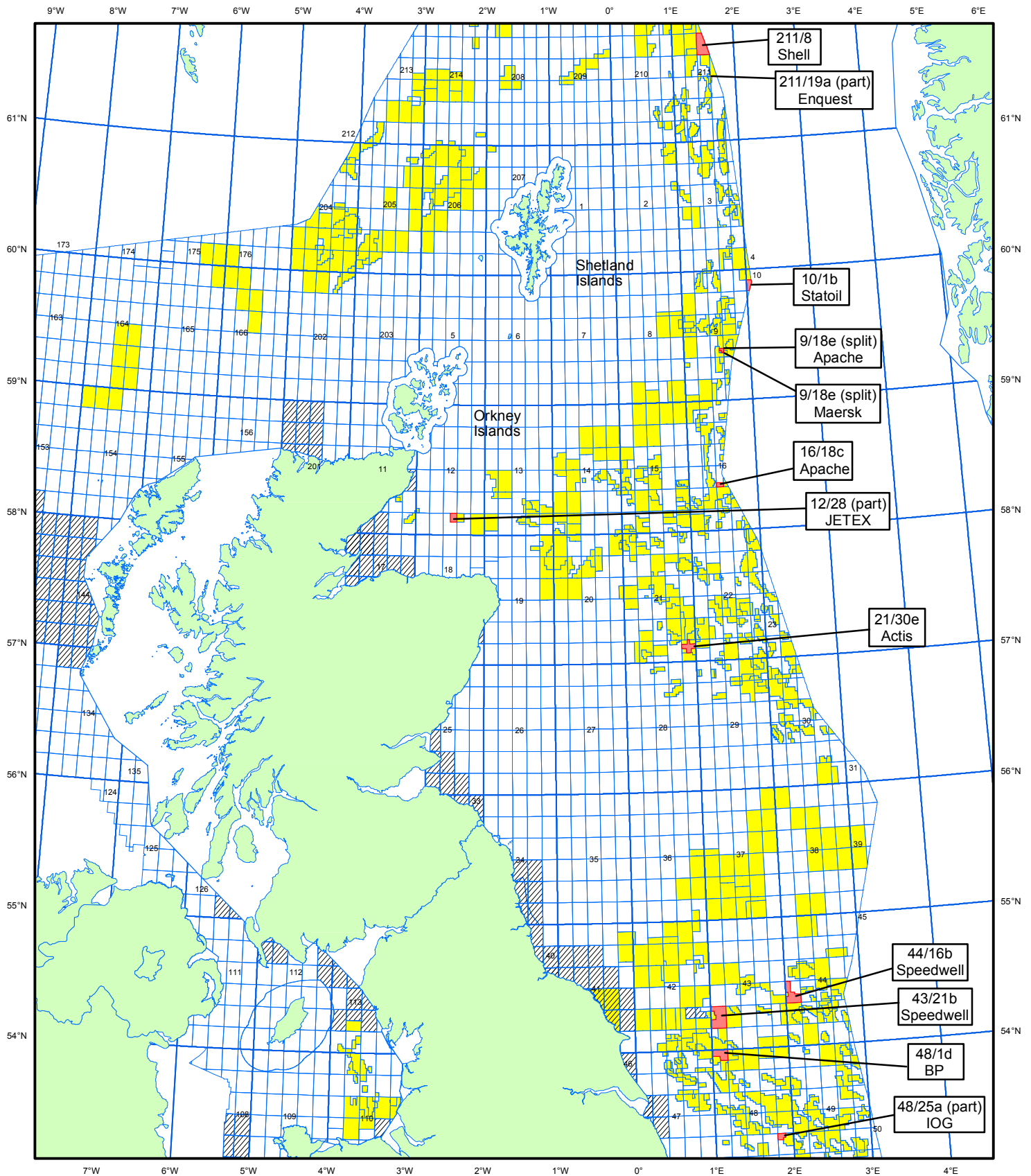


# UK Continental Shelf Offshore 2016 Supplementary Round



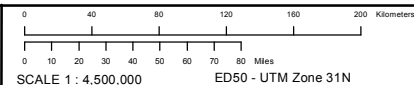
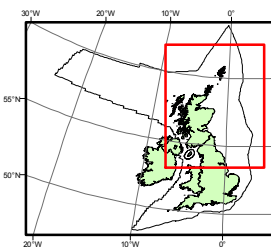
## Legend

- Potential awarded blocks
- Blocks currently under licence
- Excluded blocks

## Quadrants & Blocks

1	2	3	4	5
6	7	8	9	10
11	12	13	14	15
16	17	18	19	20
21	22	23	24	25
26	27	28	29	30

## Map Location



Updated: 11/7/2017

© Crown copyright 2017. You may re-use this information (not including logos) free of charge in any format or medium, under the terms of the Open Government Licence.  
 To view this licence, visit <http://www.nationalarchives.gov.uk/doc/open-government-licence/version/3/> or write to the Information Policy Team, The National Archives, Kew, London TW9 4DU, or email: [psi@nationalarchives.gsi.gov.uk](mailto:psi@nationalarchives.gsi.gov.uk).  
 Any enquiries regarding this publication should be sent to us at [rick.kilg@ogauthority.co.uk](mailto:rick.kilg@ogauthority.co.uk).  
 This publication is available for download at [www.official-documents.gov.uk](http://www.official-documents.gov.uk).  
 This document is also available from our website at [www.ogauthority.co.uk/licensing-consents/licensing-rounds](http://www.ogauthority.co.uk/licensing-consents/licensing-rounds)



# Oil & Gas Authority